

**Legend**

- Mileposts (tenth)
- Lake Route Alignment
- Terrestrial Route Alignment
- Limit of Disturbance (Transmission Line)
- Limit of Disturbance (Converter Station)
- State Boundary
- County Boundary
- VHD Streams
- Major Watershed Boundary

**Soils (K-factor, Whole Soil)**

MUSYM	K < 0.18
MUSYM	K 0.18 - 0.36
MUSYM	K > 0.36

0 500 1,000 Feet

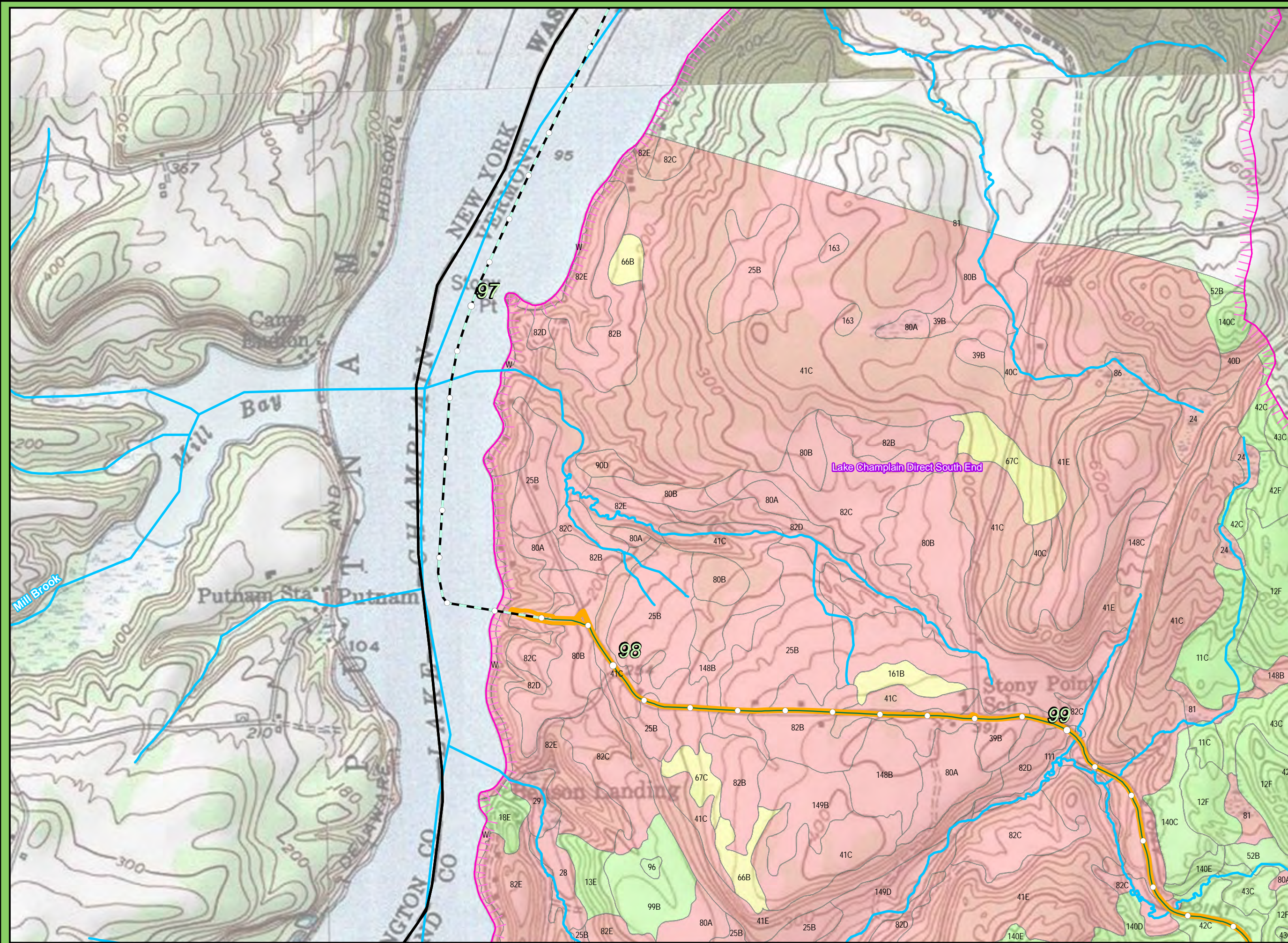
Sources: ESRI, TRC, USDA, NRCS, VHB, TDI New England, VCGI

**TDI New England**  
A Blackstone Portfolio Company

New England Clean Power Link

**Figure 2: Soils Map**  
Grand Isle County, VT  
Page 1 of 24

Created: 3/18/2015 **TRC** 14 Gabriel Drive Augusta, ME 04330



**Legend**

- Mileposts (tenth)
- Lake Route Alignment
- Terrestrial Route Alignment
- ▭ Limit of Disturbance (Transmission Line)
- ▭ Limit of Disturbance (Converter Station)
- ▭ State Boundary
- ▭ County Boundary
- VHD Streams
- ▭ Major Watershed Boundary

**Soils (K-factor, Whole Soil)**

- MUSYM K < 0.18
- MUSYM K 0.18 - 0.36
- MUSYM K > 0.36

0 500 1,000  
Feet

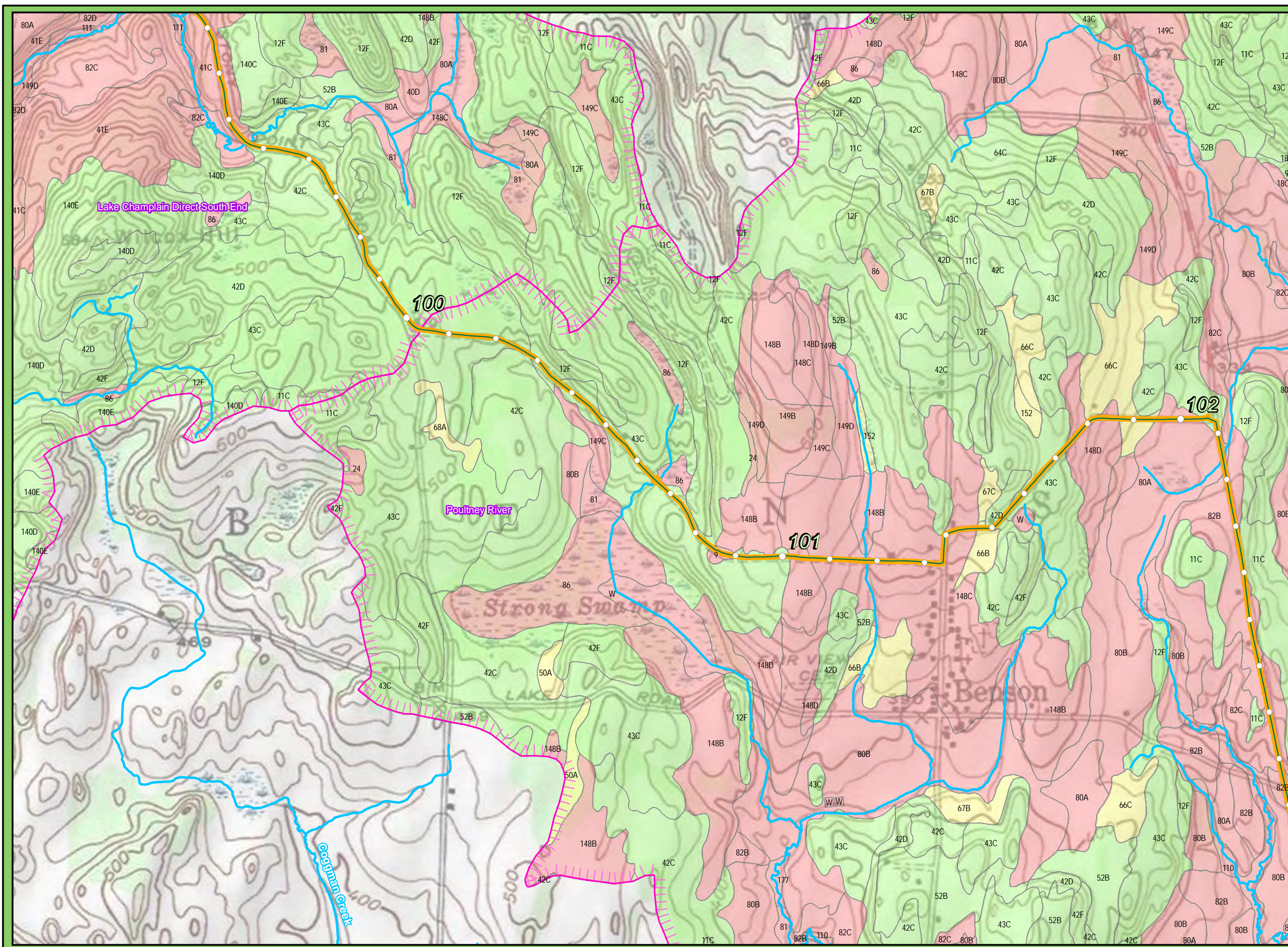
Sources: ESRI, TRC, USDA, NRCS, VHB, TDI New England, VCGI

**TDI New England**  
A Blackstone Portfolio Company

**New England Clean Power Link**

**Figure 2: Soils Map**  
Rutland County, VT  
Page 2 of 24

Created: 3/18/2015 **TRC** 14 Gabriel Drive  
Augusta, ME 04330



**Legend**

- Mileposts (tenth)
- Lake Route Alignment
- Terrestrial Route Alignment
- ▭ Limit of Disturbance (Transmission Line)
- ▭ Limit of Disturbance (Converter Station)
- ▭ State Boundary
- ▭ County Boundary
- VHD Streams
- ▭ Major Watershed Boundary

**Soils (K-factor, Whole Soil)**

- MUSYM K < 0.18
- MUSYM K 0.18 - 0.36
- MUSYM K > 0.36

0 500 1,000  
Feet

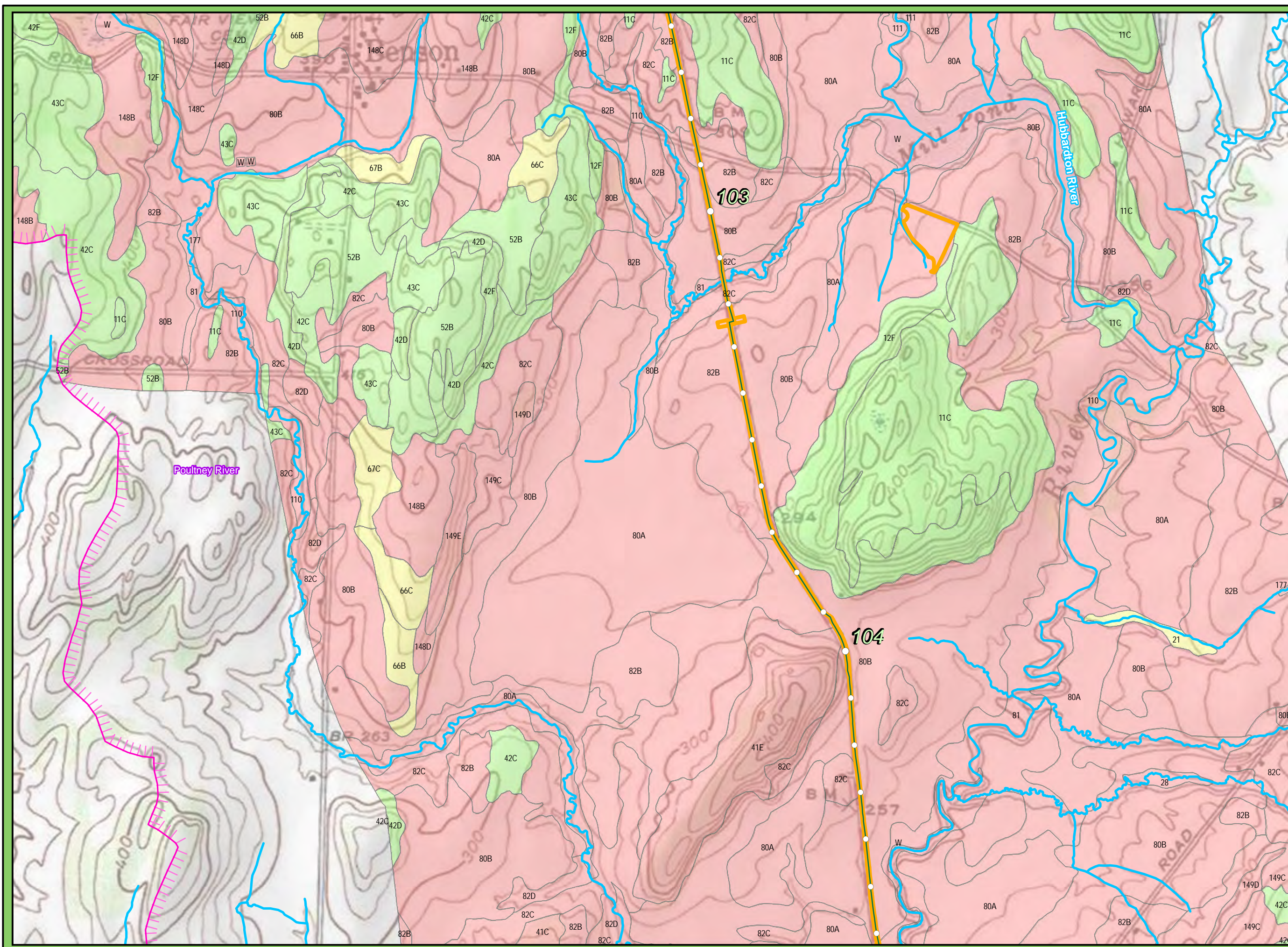
Sources: ESRI, TRC, USDA, NRCS, VHB, TDI New England, VCGI

**TDI New England**  
A Blackstone Portfolio Company

**New England Clean Power Link**

**Figure 2: Soils Map**  
Rutland County, VT  
Page 3 of 24

Created: 3/18/2015 **TRC** 14 Gabriel Drive  
Augusta, ME 04330



**Legend**

- Mileposts (tenths)
- Lake Route Alignment
- Terrestrial Route Alignment
- Limit of Disturbance (Transmission Line)
- Limit of Disturbance (Converter Station)
- ▬ State Boundary
- ▬ County Boundary
- VHD Streams
- ▬ Major Watershed Boundary

**Soils (K-factor, Whole Soil)**

- MUSYM K < 0.18
- MUSYM K 0.18 - 0.36
- MUSYM K > 0.36

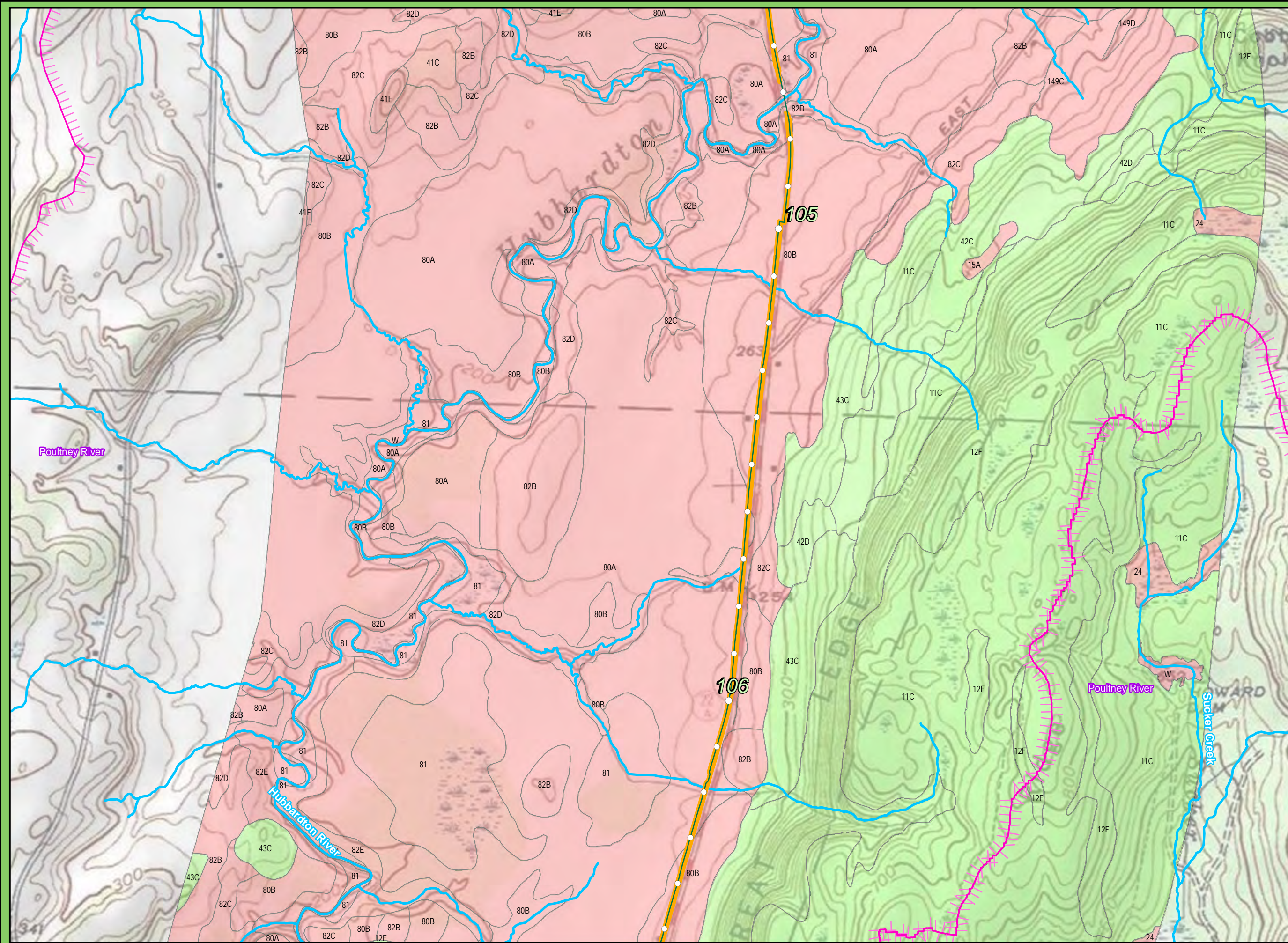
Sources: ESRI, TRC, USDA, NRCS, VHB, TDI New England, VCGI

**TDI New England**  
A Blackstone Portfolio Company

**New England Clean Power Link**

**Figure 2: Soils Map**  
Rutland County, VT  
Page 4 of 24

Created: 3/18/2015 **TRC** 14 Gabriel Drive  
Augusta, ME 04330



**Legend**

- Mileposts (tenth)
- Lake Route Alignment
- Terrestrial Route Alignment
- Limit of Disturbance (Transmission Line)
- Limit of Disturbance (Converter Station)
- State Boundary
- County Boundary
- VHD Streams
- Major Watershed Boundary

**Soils (K-factor, Whole Soil)**

- MUSYM K < 0.18
- MUSYM K 0.18 - 0.36
- MUSYM K > 0.36

0 500 1,000  
Feet

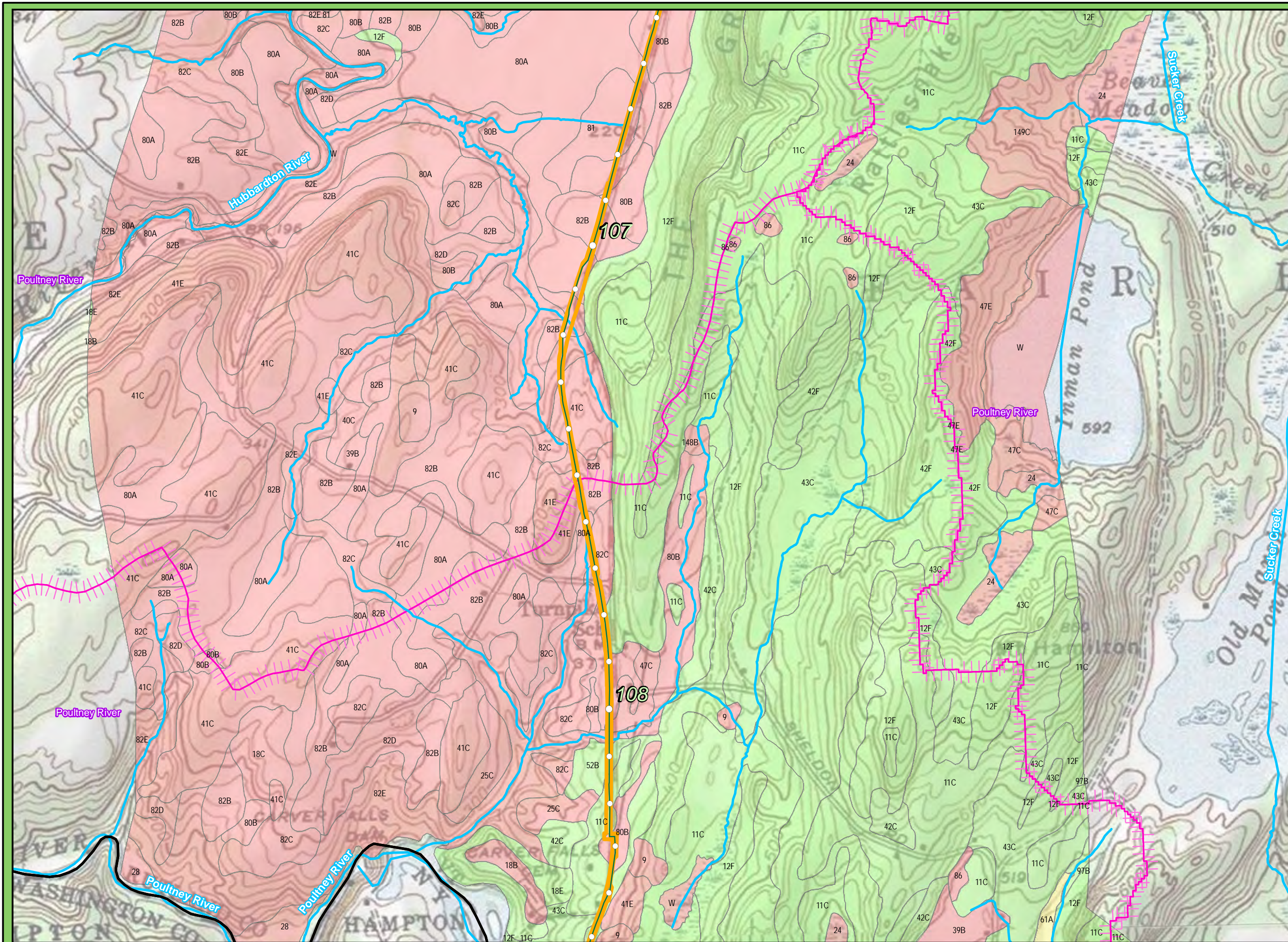
Sources: ESRI, TRC, USDA, NRCS, VHB, TDI New England, VCGI

**TDI New England**  
A Blackstone Portfolio Company

**New England Clean Power Link**

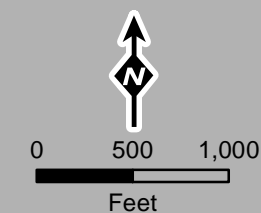
**Figure 2: Soils Map**  
Rutland County, VT  
Page 5 of 24

Created: 3/18/2015 **TRC** 14 Gabriel Drive  
Augusta, ME 04330



**Legend**

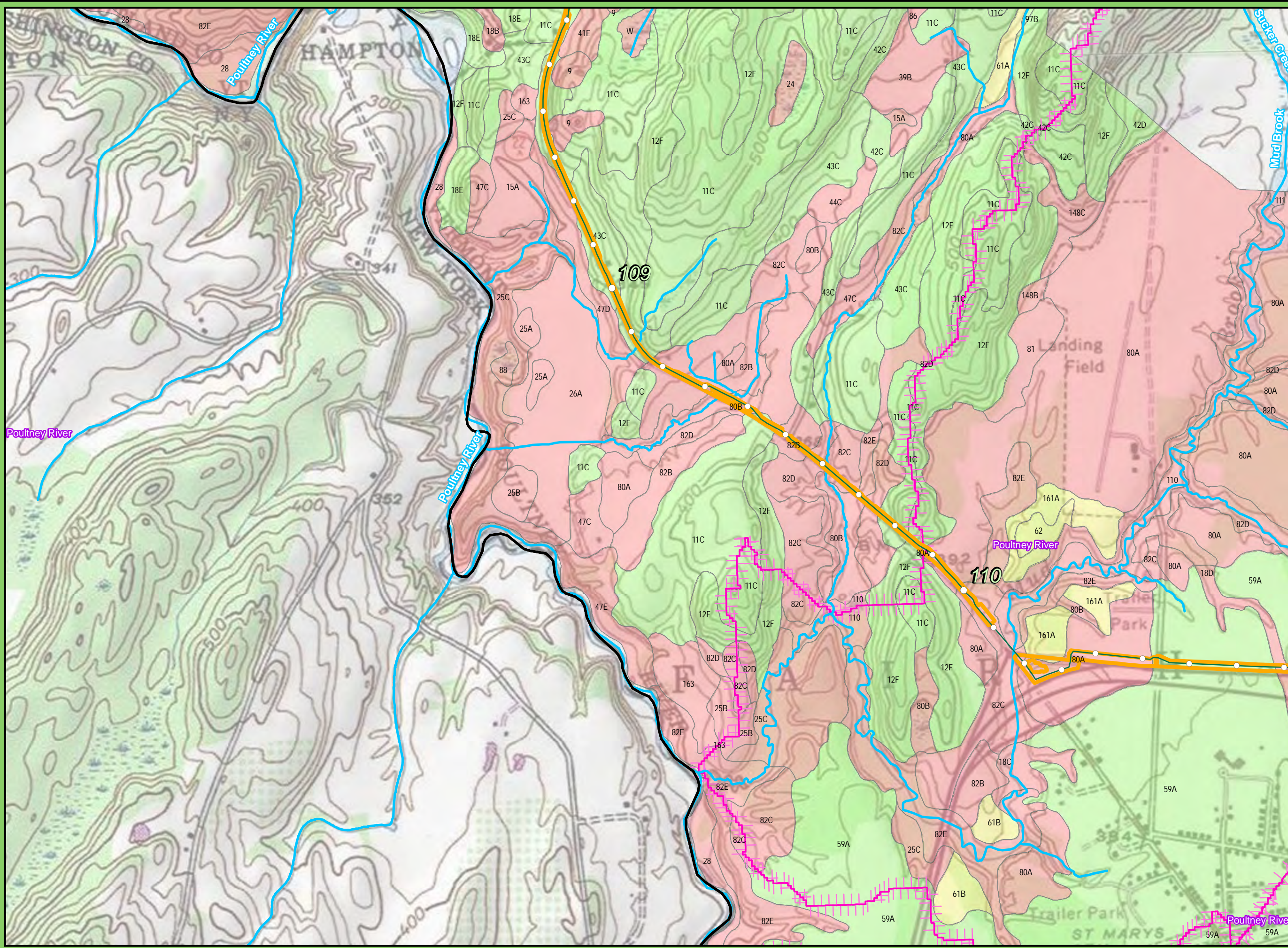
- Mileposts (tenth)
- Lake Route Alignment
- Terrestrial Route Alignment
- Limit of Disturbance (Transmission Line)
- Limit of Disturbance (Converter Station)
- State Boundary
- County Boundary
- VHD Streams
- Major Watershed Boundary
- Soils (K-factor, Whole Soil)
  - MUSYM K < 0.18
  - MUSYM K 0.18 - 0.36
  - MUSYM K > 0.36



Sources: ESRI, TRC, USDA, NRCS, VHB, TDI New England, VCGI

**TDI New England**  
 A Blackstone Portfolio Company  
 New England Clean Power Link

**Figure 2: Soils Map**  
 Rutland County, VT  
 Page 6 of 24



**Legend**

- Mileposts (tenth)
- Lake Route Alignment
- Terrestrial Route Alignment
- Limit of Disturbance (Transmission Line)
- Limit of Disturbance (Converter Station)
- State Boundary
- County Boundary
- VHD Streams
- Major Watershed Boundary

**Soils (K-factor, Whole Soil)**

- MUSYM K < 0.18
- MUSYM K 0.18 - 0.36
- MUSYM K > 0.36

0 500 1,000  
Feet

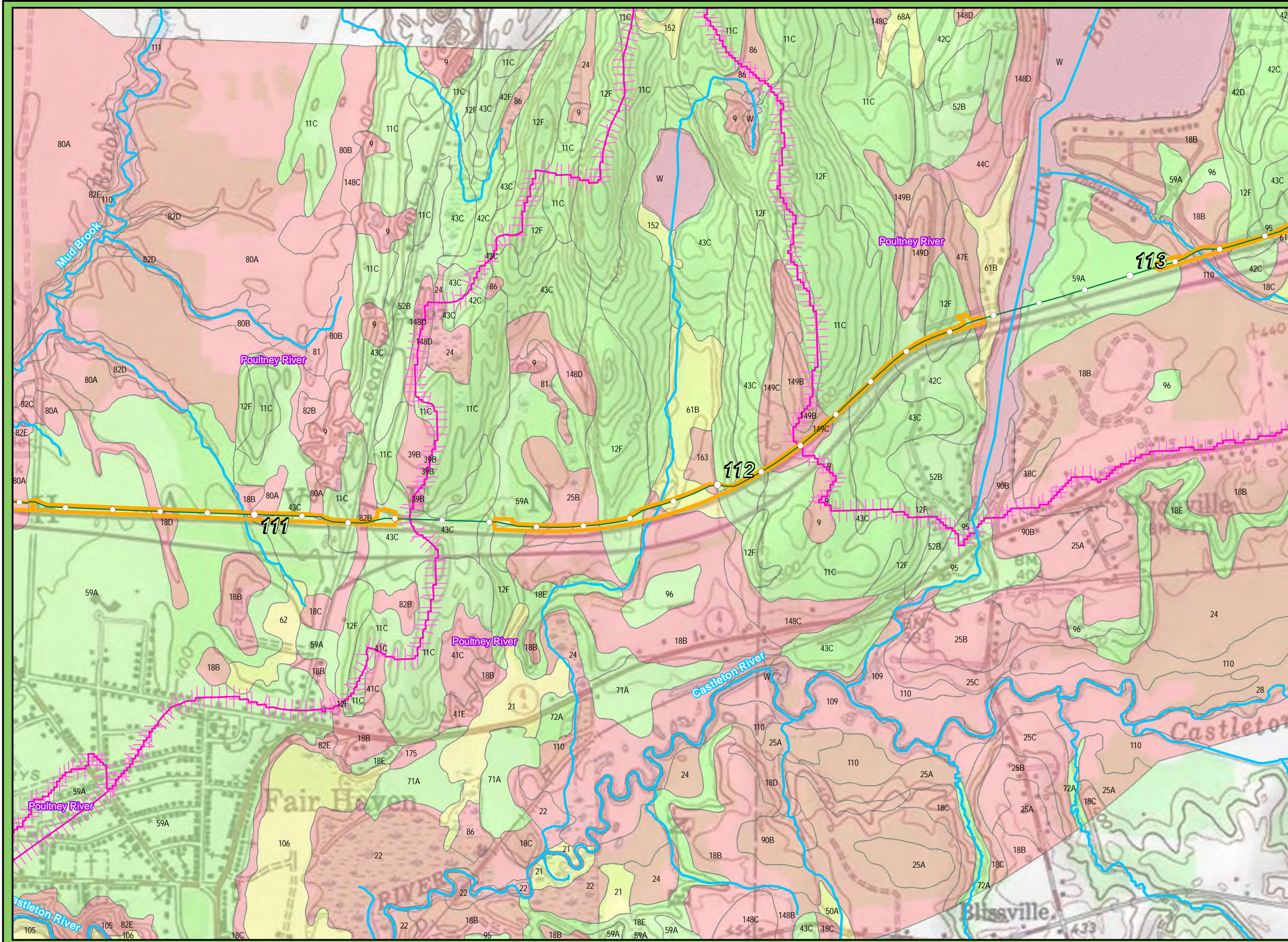
Sources: ESRI, TRC, USDA, NRCS, VHB, TDI New England, VCGI

**TDI New England**  
A Blackstone Portfolio Company

**New England Clean Power Link**

**Figure 2: Soils Map**  
Rutland County, VT  
Page 7 of 24

Created: 3/18/2015 **TRC** 14 Gabriel Drive  
Augusta, ME 04330



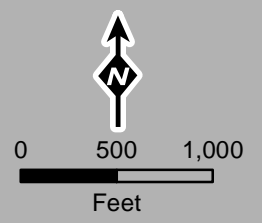
**Legend**

- Mileposts (tenth)
- Lake Route Alignment
- Terrestrial Route Alignment
- Limit of Disturbance (Transmission Line)
- Limit of Disturbance (Converter Station)
- State Boundary
- County Boundary
- VHD Streams
- Major Watershed Boundary

**Soils (K-factor, Whole Soil)**

- MUSYM K < 0.18
- MUSYM K 0.18 - 0.36
- MUSYM K > 0.36

Sources: ESRI, TRC, USDA, NRCS, VHB, TDI New England, VCGI



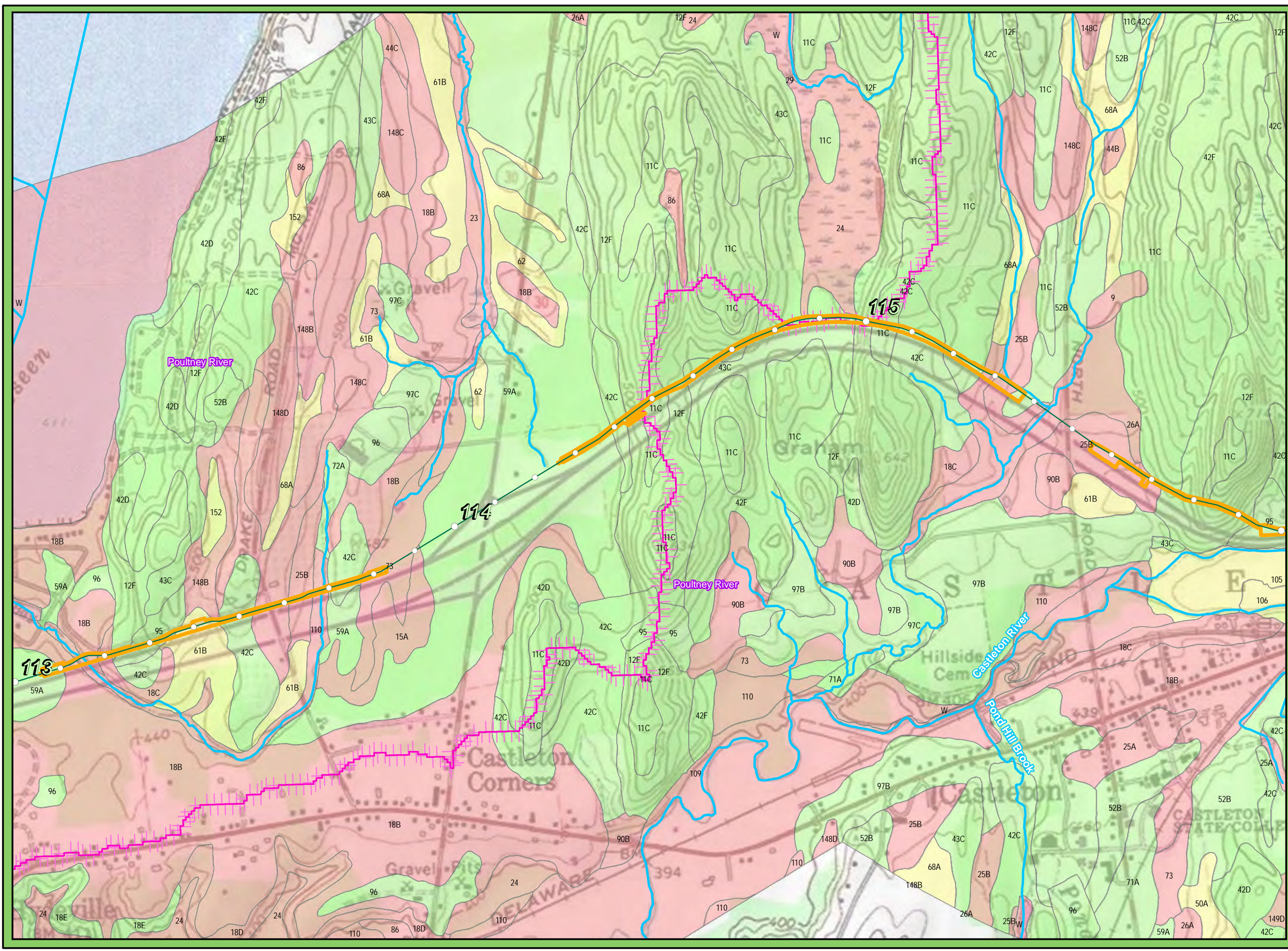
**TDI New England**  
A Blackstone Portfolio Company

**New England Clean Power Link**

**Figure 2: Soils Map**  
Rutland County, VT  
Page 8 of 24

Created: 3/18/2015 **TRC** 14 Gabriel Drive  
Augusta, ME 04330





**Legend**

- Mileposts (tenth)
- Lake Route Alignment
- Terrestrial Route Alignment
- Limit of Disturbance (Transmission Line)
- Limit of Disturbance (Converter Station)
- State Boundary
- County Boundary
- VHD Streams
- Major Watershed Boundary

**Soils (K-factor, Whole Soil)**

MUSYM	K < 0.18
MUSYM	K 0.18 - 0.36
MUSYM	K > 0.36

0 500 1,000  
Feet

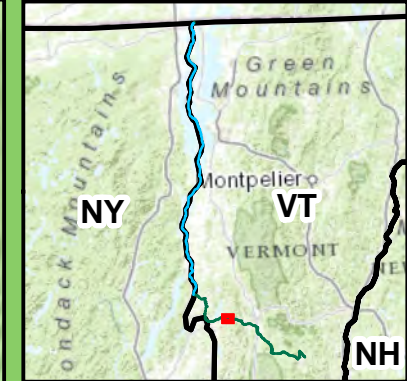
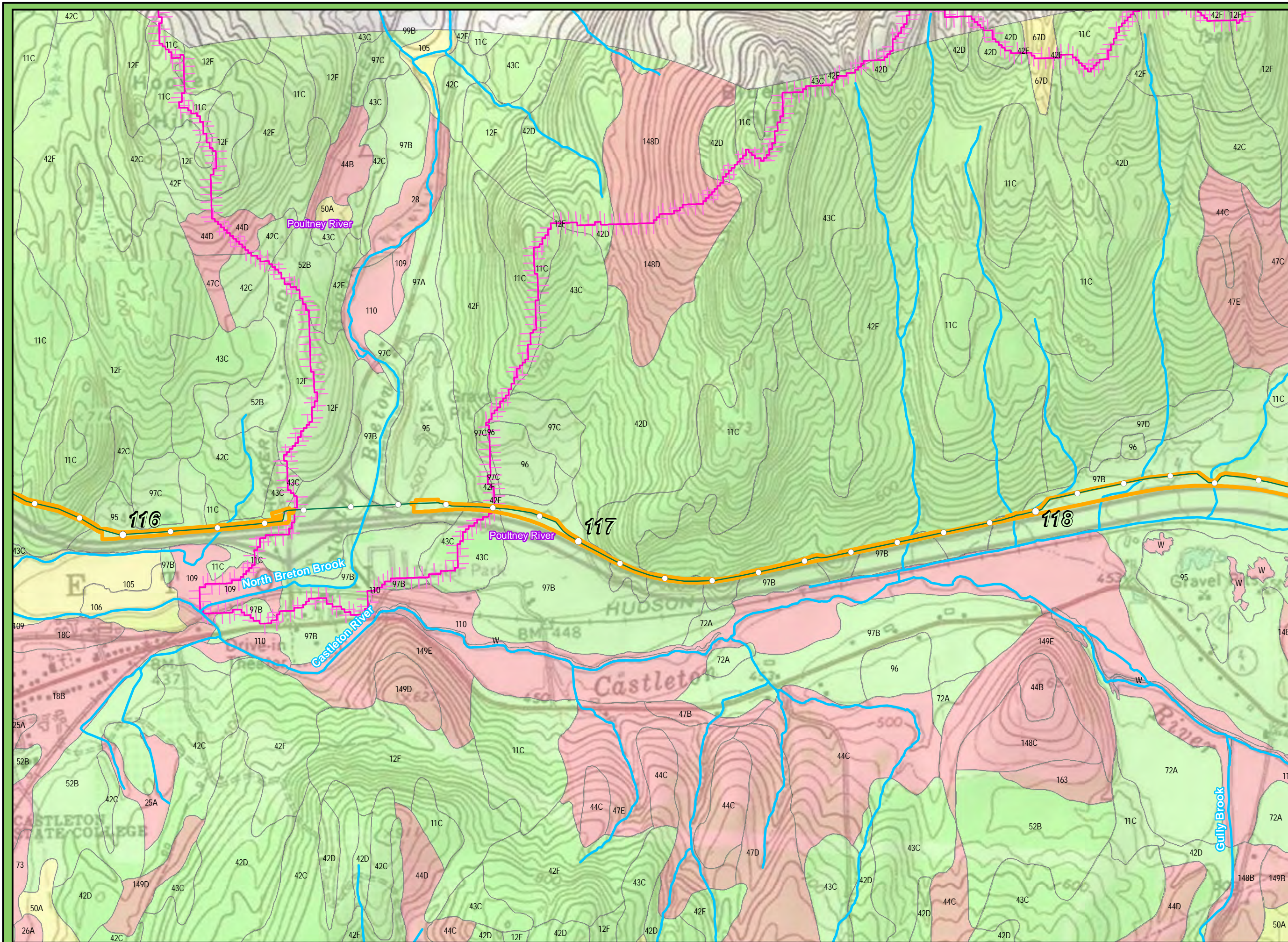
Sources: ESRI, TRC, USDA, NRCS, VHB, TDI New England, VCGI

**TDI New England**  
A Blackstone Portfolio Company

**New England Clean Power Link**

**Figure 2: Soils Map**  
Rutland County, VT  
Page 9 of 24

Created: 3/18/2015 **TRC** 14 Gabriel Drive  
Augusta, ME 04330



**Legend**

- Mileposts (tenth)
- Lake Route Alignment
- Terrestrial Route Alignment
- Limit of Disturbance (Transmission Line)
- Limit of Disturbance (Converter Station)
- State Boundary
- County Boundary
- VHD Streams
- Major Watershed Boundary

**Soils (K-factor, Whole Soil)**

MUSYM	K < 0.18
MUSYM	K 0.18 - 0.36
MUSYM	K > 0.36

0 500 1,000  
Feet

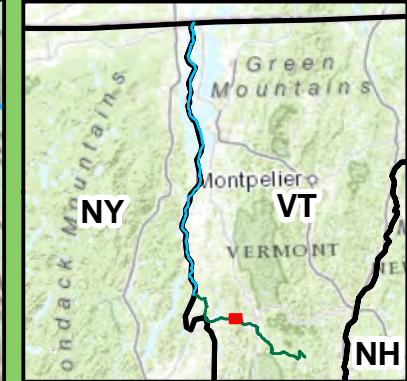
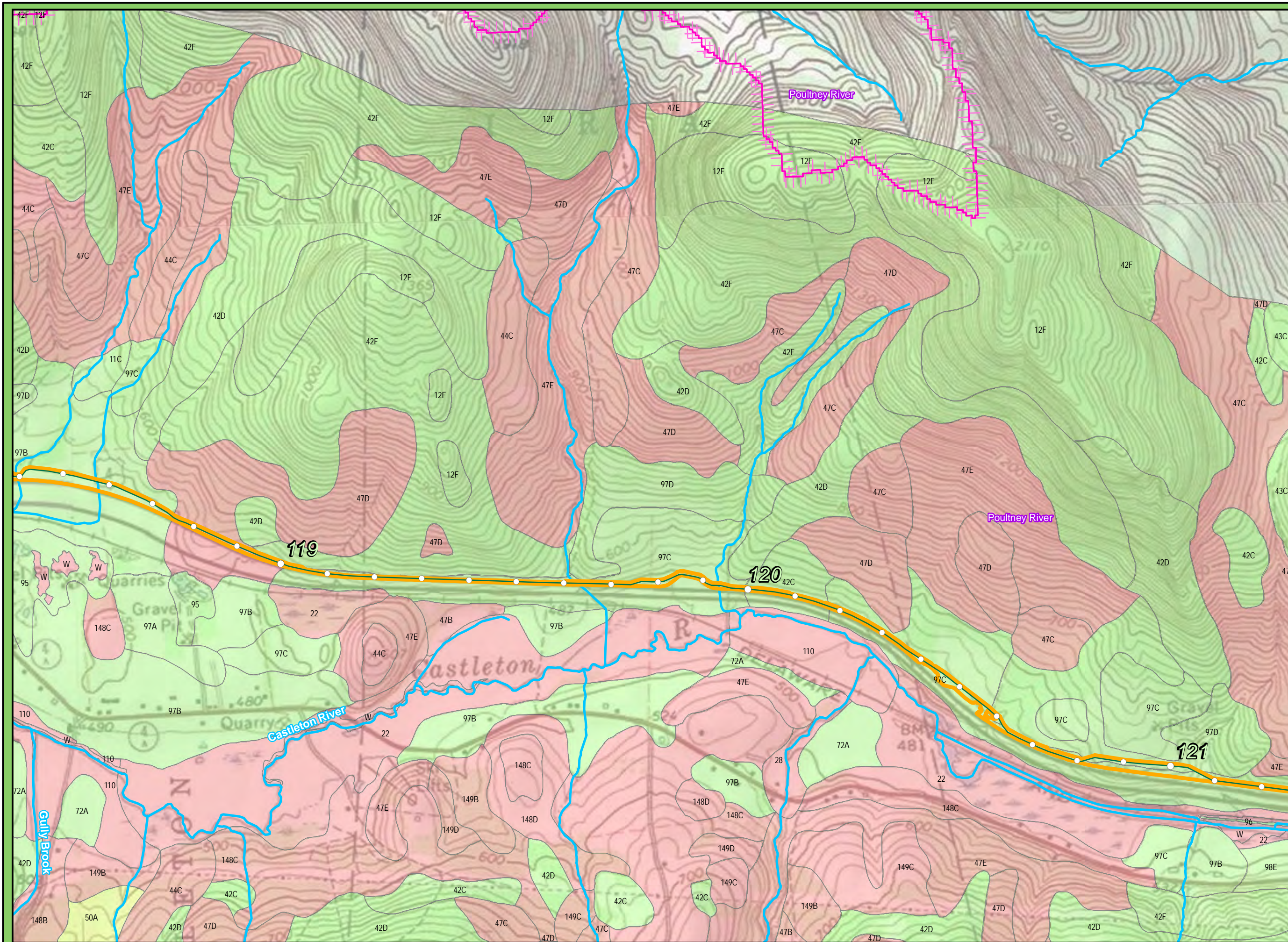
Sources: ESRI, TRC, USDA, NRCS, VHB, TDI New England, VCGI

**TDI New England**  
A Blackstone Portfolio Company

**New England Clean Power Link**

**Figure 2: Soils Map**  
Rutland County, VT  
Page 10 of 24

Created: 3/18/2015 **TRC** 14 Gabriel Drive  
Augusta, ME 04330



**Legend**

- Mileposts (tenth)
- Lake Route Alignment
- Terrestrial Route Alignment
- Limit of Disturbance (Transmission Line)
- Limit of Disturbance (Converter Station)
- State Boundary
- County Boundary
- VHD Streams
- Major Watershed Boundary

**Soils (K-factor, Whole Soil)**

MUSYM	K < 0.18
MUSYM	K 0.18 - 0.36
MUSYM	K > 0.36

0 500 1,000 Feet

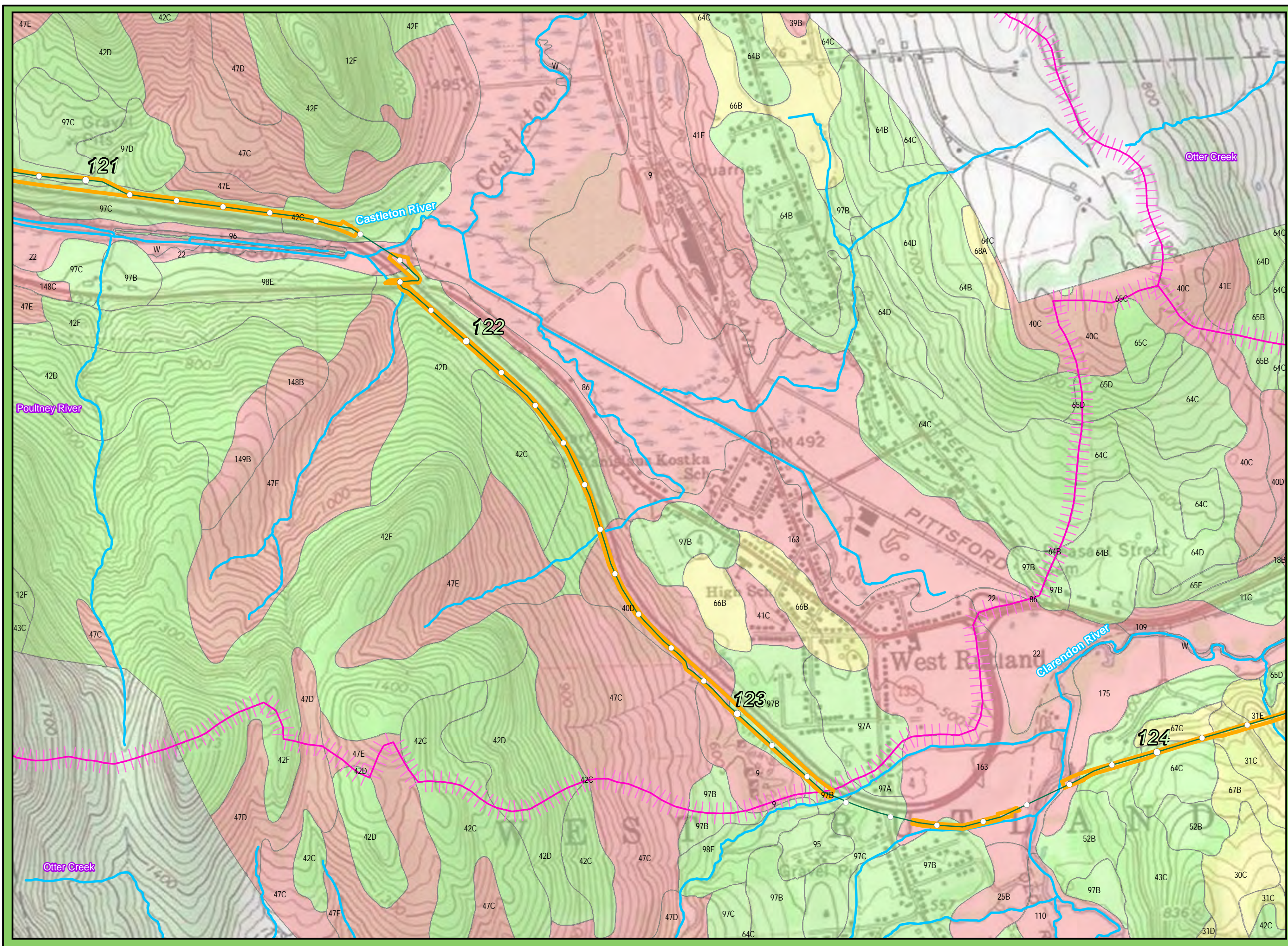
Sources: ESRI, TRC, USDA, NRCS, VHB, TDI New England, VCGI

**TDI New England**  
A Blackstone Portfolio Company

**New England Clean Power Link**

**Figure 2: Soils Map**  
Rutland County, VT  
Page 11 of 24

Created: 3/18/2015 **TRC** 14 Gabriel Drive  
Augusta, ME 04330



**Legend**

- Mileposts (tenth)
- Lake Route Alignment
- Terrestrial Route Alignment
- ▭ Limit of Disturbance (Transmission Line)
- ▭ Limit of Disturbance (Converter Station)
- ▭ State Boundary
- ▭ County Boundary
- VHD Streams
- ▭ Major Watershed Boundary

**Soils (K-factor, Whole Soil)**

- MUSYM K < 0.18
- MUSYM K 0.18 - 0.36
- MUSYM K > 0.36

0 500 1,000  
Feet

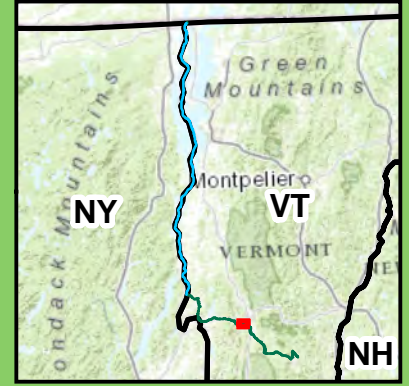
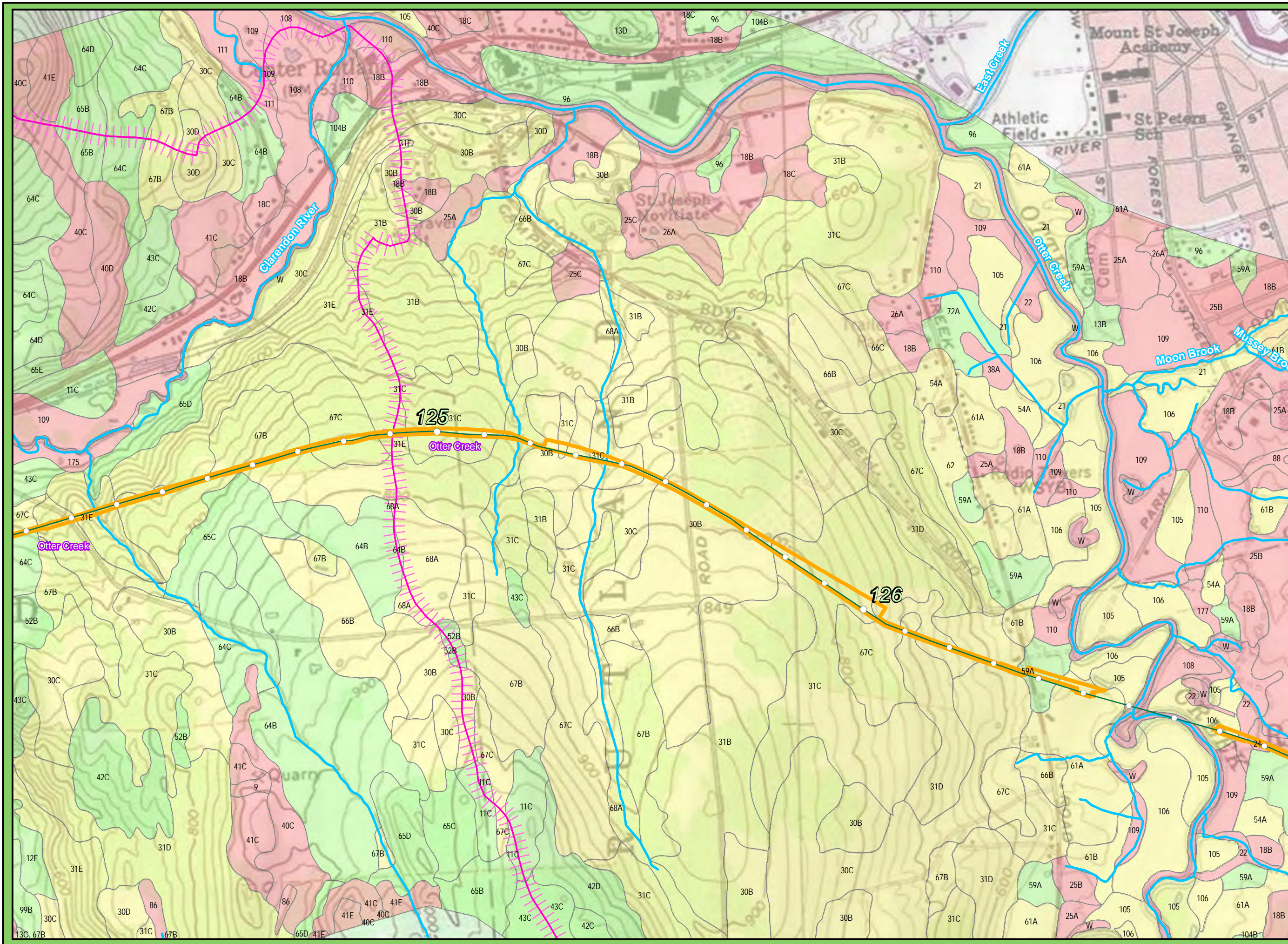
Sources: ESRI, TRC, USDA, NRCS, VHB, TDI New England, VCGI

**TDI New England**  
A Blackstone Portfolio Company

**New England Clean Power Link**

**Figure 2: Soils Map**  
Rutland County, VT  
Page 12 of 24

Created: 3/18/2015 **TRC** 14 Gabriel Drive  
Augusta, ME 04330



**Legend**

- Mileposts (tenth)
- Lake Route Alignment
- Terrestrial Route Alignment
- Limit of Disturbance (Transmission Line)
- Limit of Disturbance (Converter Station)
- State Boundary
- County Boundary
- VHD Streams
- Major Watershed Boundary

**Soils (K-factor, Whole Soil)**

- MUSYM K < 0.18
- MUSYM K 0.18 - 0.36
- MUSYM K > 0.36

0 500 1,000  
Feet

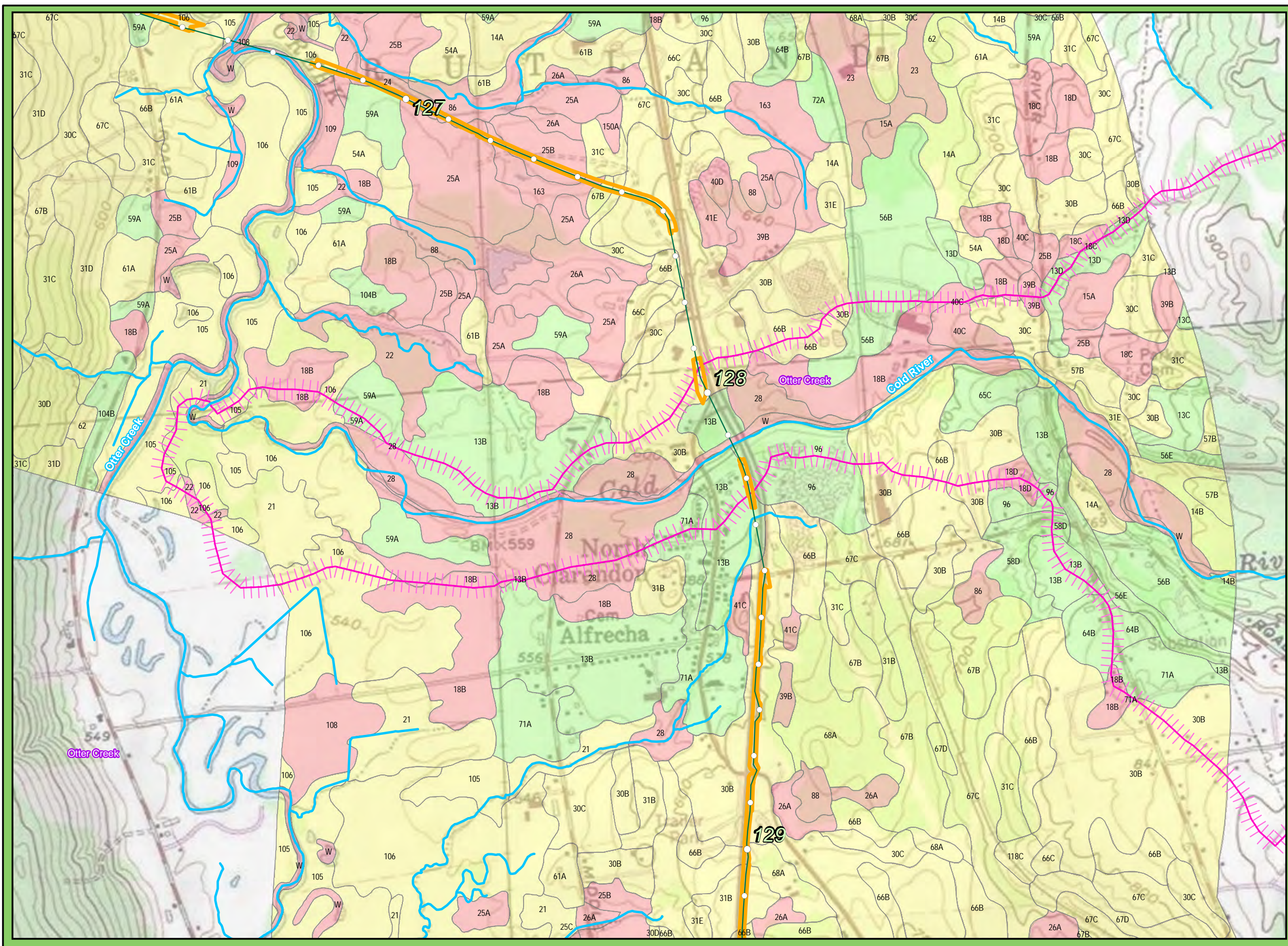
Sources: ESRI, TRC, USDA, NRCS, VHB, TDI New England, VCGI

**TDI New England**  
A Blackstone Portfolio Company

**New England Clean Power Link**

**Figure 2: Soils Map**  
Rutland County, VT  
Page 13 of 24

Created: 3/18/2015 **TRC** 14 Gabriel Drive  
Augusta, ME 04330



**Legend**

- Mileposts (tenth)
- Lake Route Alignment
- Terrestrial Route Alignment
- Limit of Disturbance (Transmission Line)
- Limit of Disturbance (Converter Station)
- State Boundary
- County Boundary
- VHD Streams
- Major Watershed Boundary

**Soils (K-factor, Whole Soil)**

MUSYM	K < 0.18
MUSYM	K 0.18 - 0.36
MUSYM	K > 0.36

0 500 1,000  
Feet

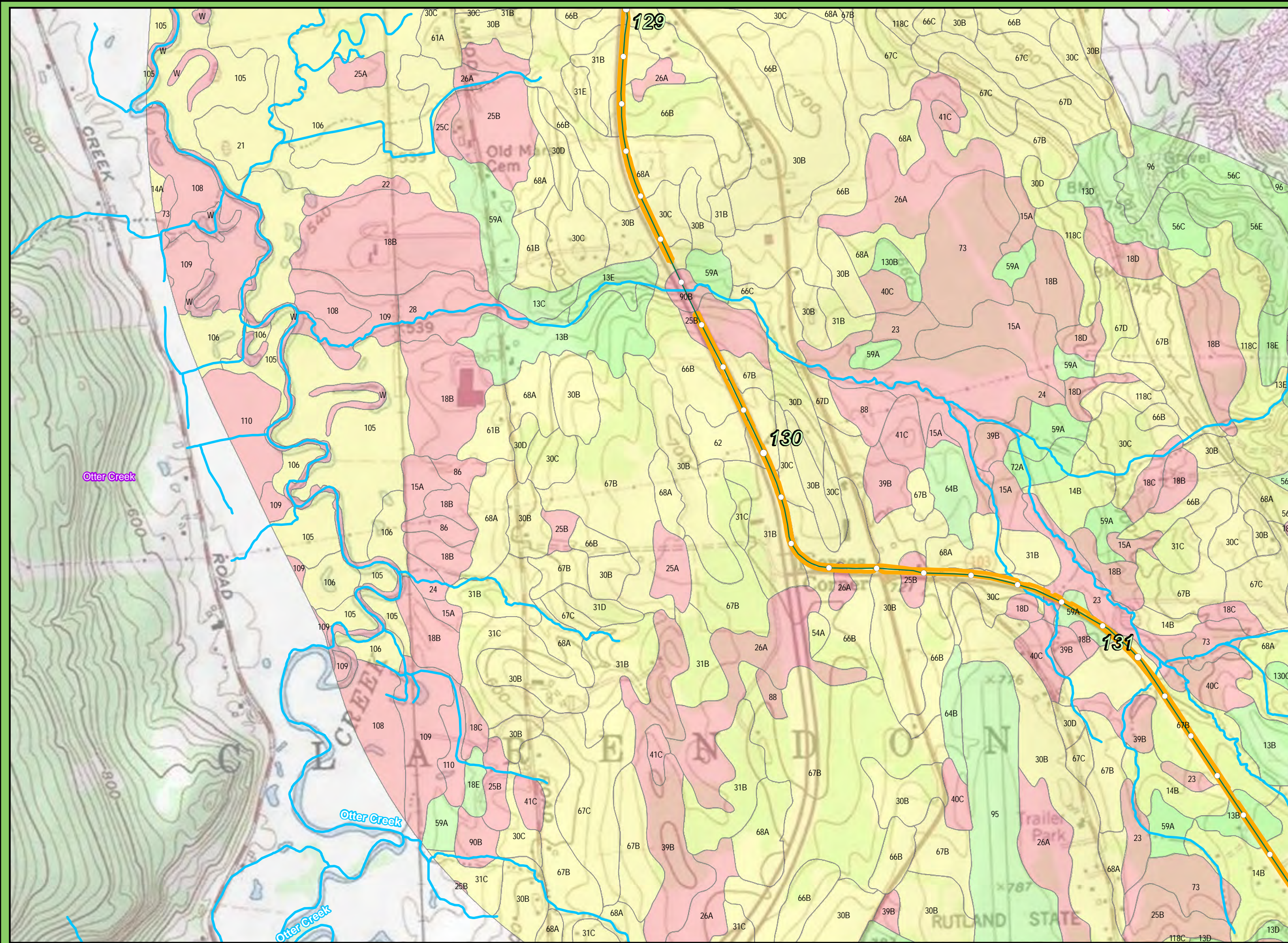
Sources: ESRI, TRC, USDA, NRCS, VHB, TDI New England, VCGI

**TDI New England**  
A Blackstone Portfolio Company

**New England Clean Power Link**

**Figure 2: Soils Map**  
Rutland County, VT  
Page 14 of 24

Created: 3/18/2015 **TRC** 14 Gabriel Drive  
Augusta, ME 04330



**Legend**

- Mileposts (tenth)
- Lake Route Alignment
- Terrestrial Route Alignment
- Limit of Disturbance (Transmission Line)
- Limit of Disturbance (Converter Station)
- State Boundary
- County Boundary
- VHD Streams
- Major Watershed Boundary

**Soils (K-factor, Whole Soil)**

- MUSYM K < 0.18
- MUSYM K 0.18 - 0.36
- MUSYM K > 0.36

0 500 1,000  
Feet

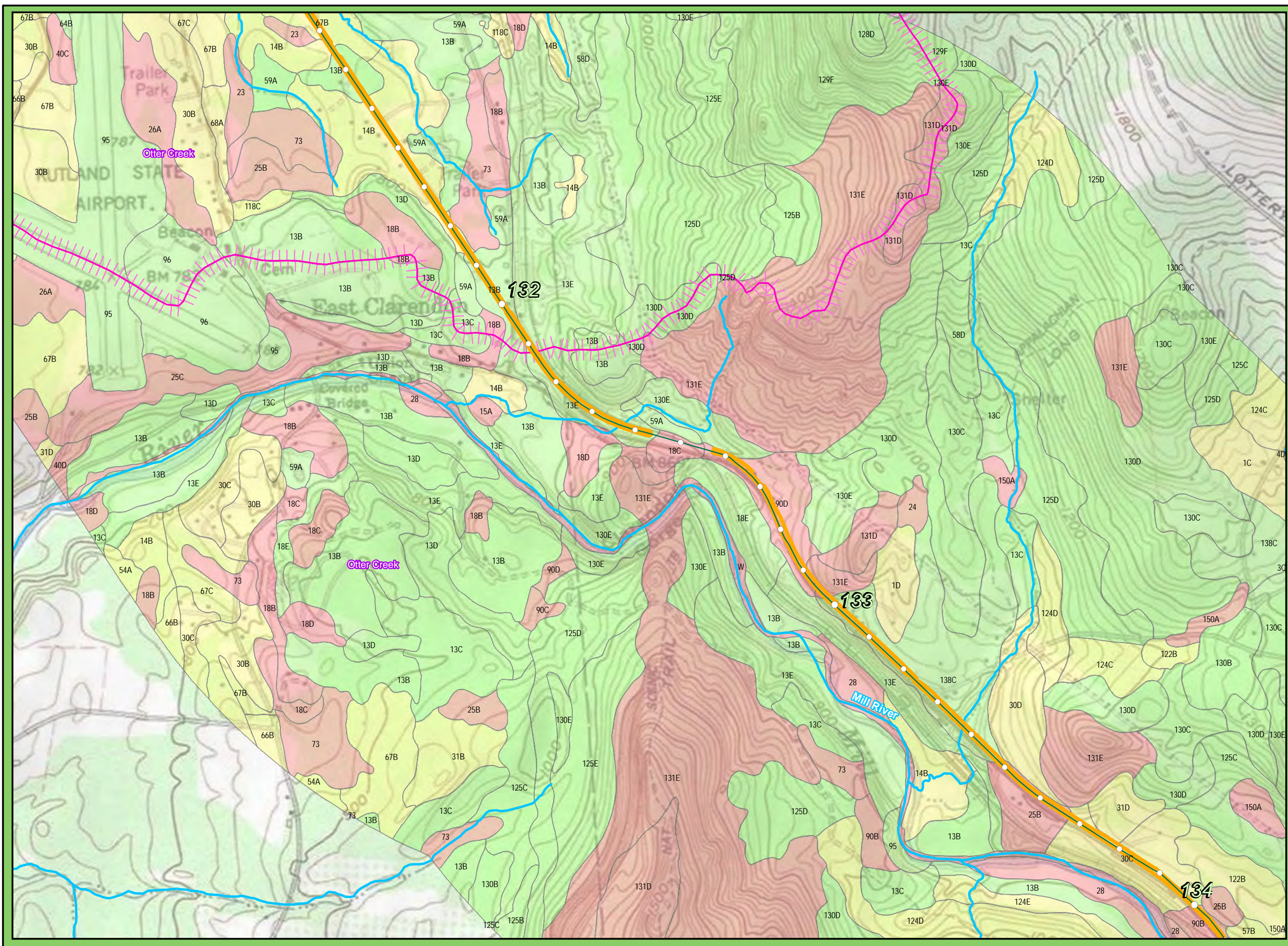
Sources: ESRI, TRC, USDA, NRCS, VHB, TDI New England, VCGI

**TDI New England**  
A Blackstone Portfolio Company

**New England Clean Power Link**

**Figure 2: Soils Map**  
Rutland County, VT  
Page 15 of 24

Created: 3/18/2015 **TRC** 14 Gabriel Drive  
Augusta, ME 04330



**Legend**

- Mileposts (tenth)
- Lake Route Alignment
- Terrestrial Route Alignment
- Limit of Disturbance (Transmission Line)
- Limit of Disturbance (Converter Station)
- State Boundary
- County Boundary
- VHD Streams
- Major Watershed Boundary

**Soils (K-factor, Whole Soil)**

MUSYM	K < 0.18
MUSYM	K 0.18 - 0.36
MUSYM	K > 0.36

0 500 1,000  
Feet

Sources: ESRI, TRC, USDA, NRCS, VHB, TDI New England, VCGI

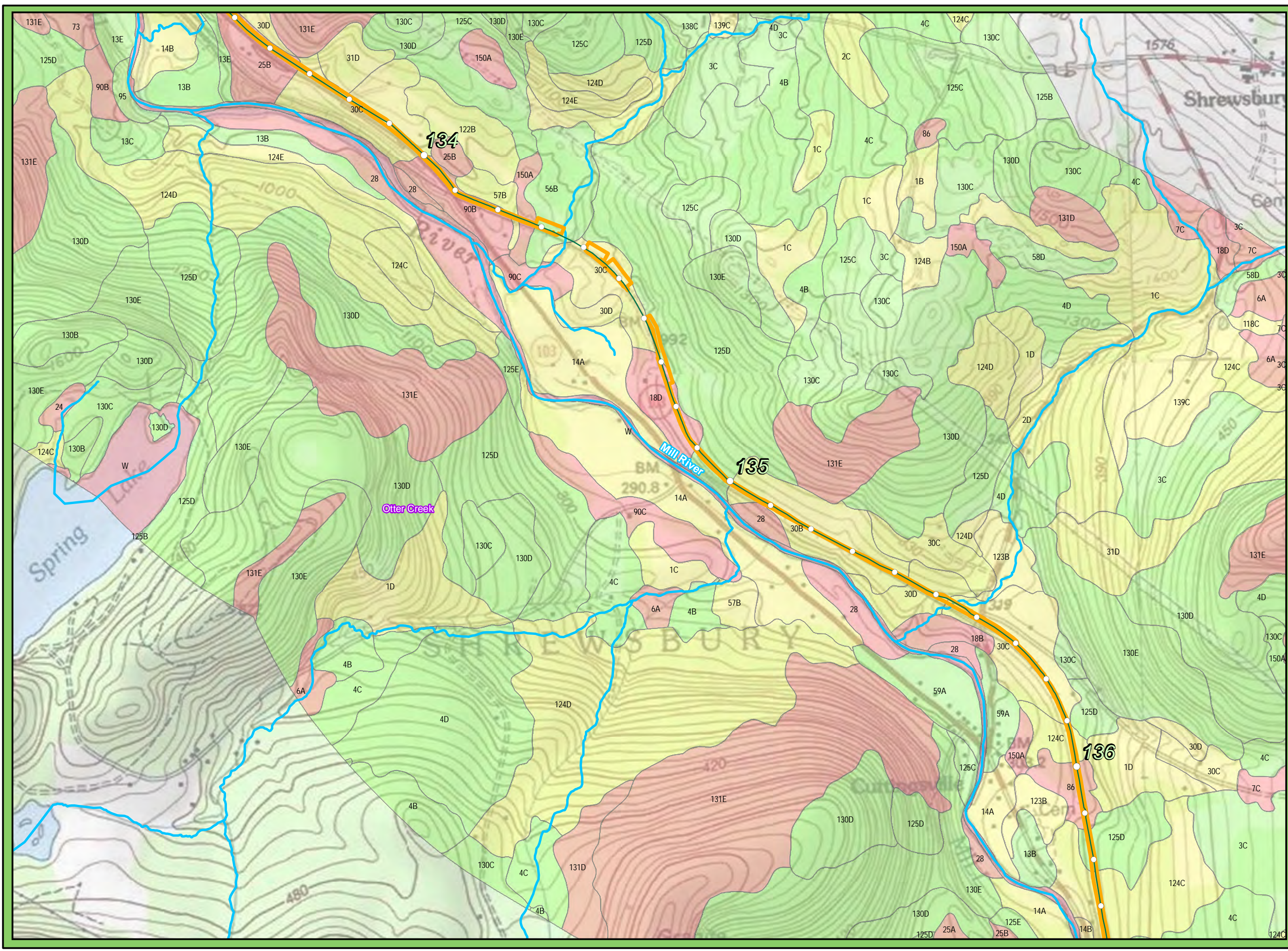
**TDI New England**  
A Blackstone Portfolio Company

**New England Clean Power Link**

**Figure 2: Soils Map**  
Rutland County, VT  
Page 16 of 24

Created: 3/18/2015 **TRC** 14 Gabriel Drive  
Augusta, ME 04330





**Legend**

- Mileposts (tenth)
- Lake Route Alignment
- Terrestrial Route Alignment
- ▭ Limit of Disturbance (Transmission Line)
- ▭ Limit of Disturbance (Converter Station)
- ▭ State Boundary
- ▭ County Boundary
- VHD Streams
- ▭ Major Watershed Boundary

**Soils (K-factor, Whole Soil)**

- MUSYM K < 0.18
- MUSYM K 0.18 - 0.36
- MUSYM K > 0.36

0 500 1,000  
Feet

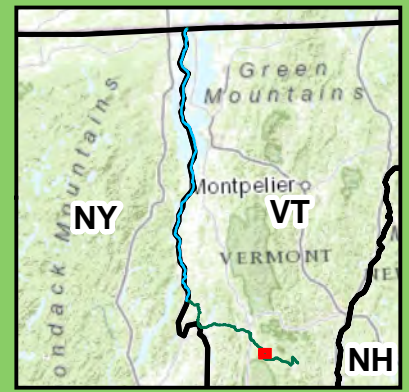
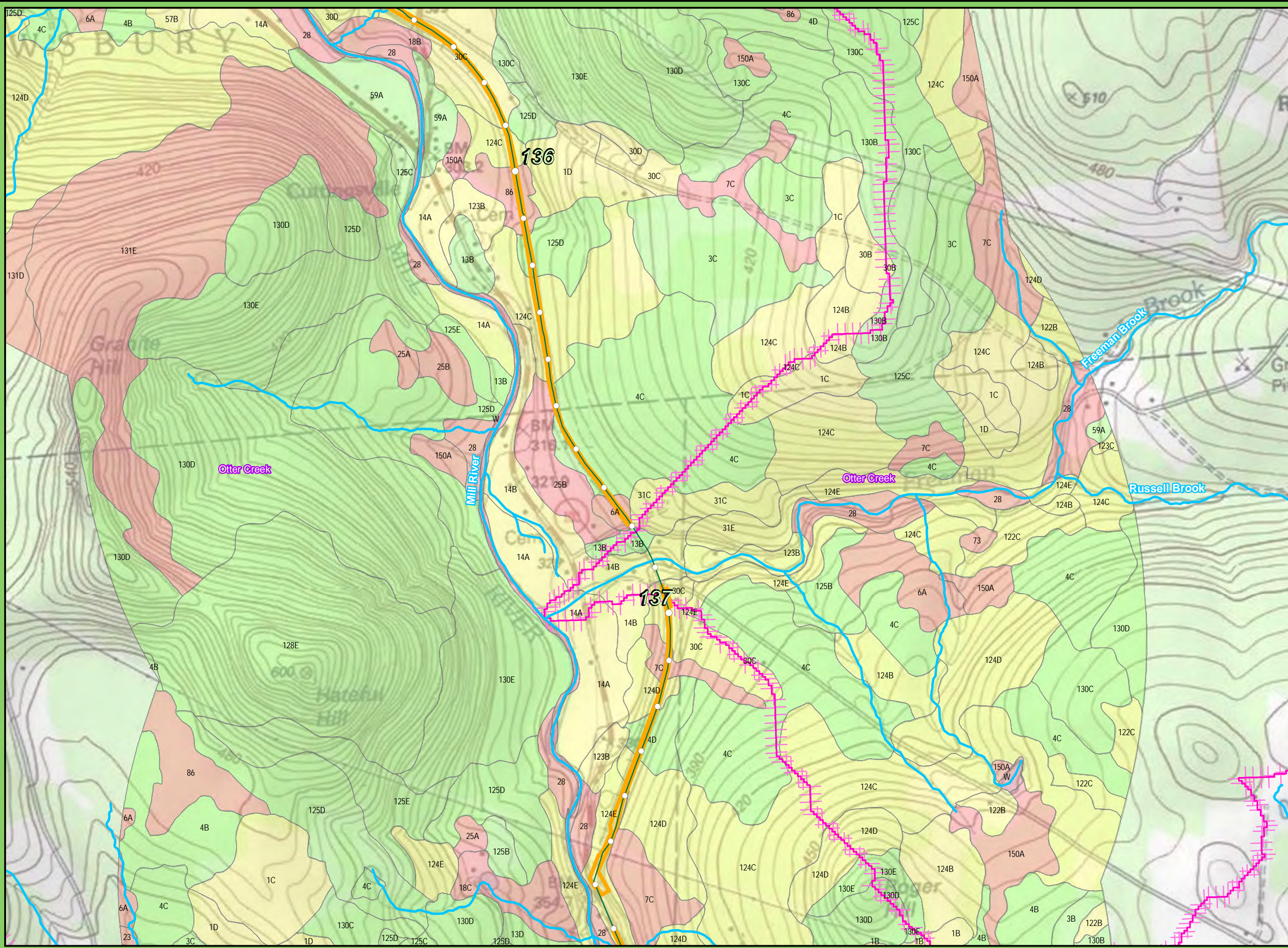
Sources: ESRI, TRC, USDA, NRCS, VHB, TDI New England, VCGI

**TDI New England**  
A Blackstone Portfolio Company

**New England Clean Power Link**

**Figure 2: Soils Map**  
Rutland County, VT  
Page 17 of 24

Created: 3/18/2015 **TRC** 14 Gabriel Drive  
Augusta, ME 04330



**Legend**

- Mileposts (tenth)
- Lake Route Alignment
- Terrestrial Route Alignment
- Limit of Disturbance (Transmission Line)
- Limit of Disturbance (Converter Station)
- State Boundary
- County Boundary
- VHD Streams
- Major Watershed Boundary
- Soils (K-factor, Whole Soil)
  - MUSYM K < 0.18
  - MUSYM K 0.18 - 0.36
  - MUSYM K > 0.36

0 500 1,000  
Feet

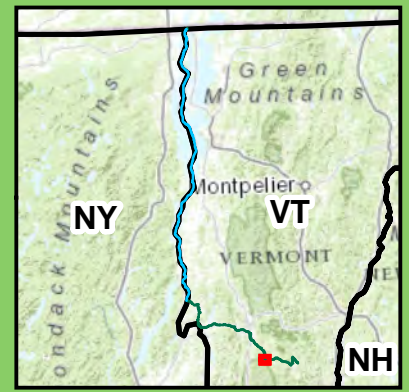
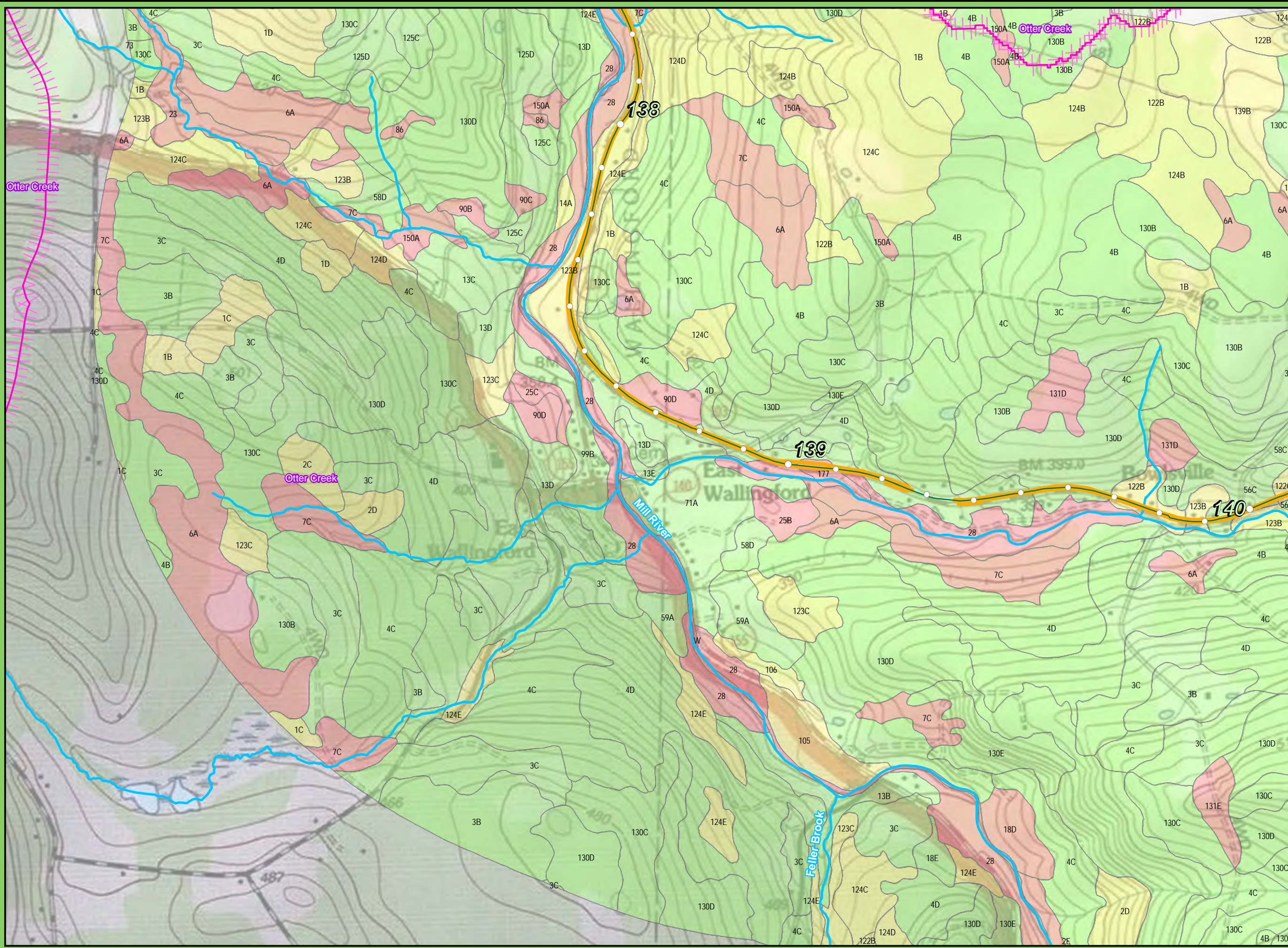
Sources: ESRI, TRC, USDA, NRCS, VHB, TDI New England, VCGI

**TDI New England**  
A Blackstone Portfolio Company

New England Clean Power Link

**Figure 2: Soils Map**  
Rutland County, VT  
Page 18 of 24

Created: 3/18/2015 **TRC** 14 Gabriel Drive  
Augusta, ME 04330



**Legend**

- Mileposts (tenth)
- Lake Route Alignment
- Terrestrial Route Alignment
- Limit of Disturbance (Transmission Line)
- Limit of Disturbance (Converter Station)
- State Boundary
- County Boundary
- VHD Streams
- Major Watershed Boundary

**Soils (K-factor, Whole Soil)**

MUSYM	K < 0.18
MUSYM	K 0.18 - 0.36
MUSYM	K > 0.36

0 500 1,000  
Feet

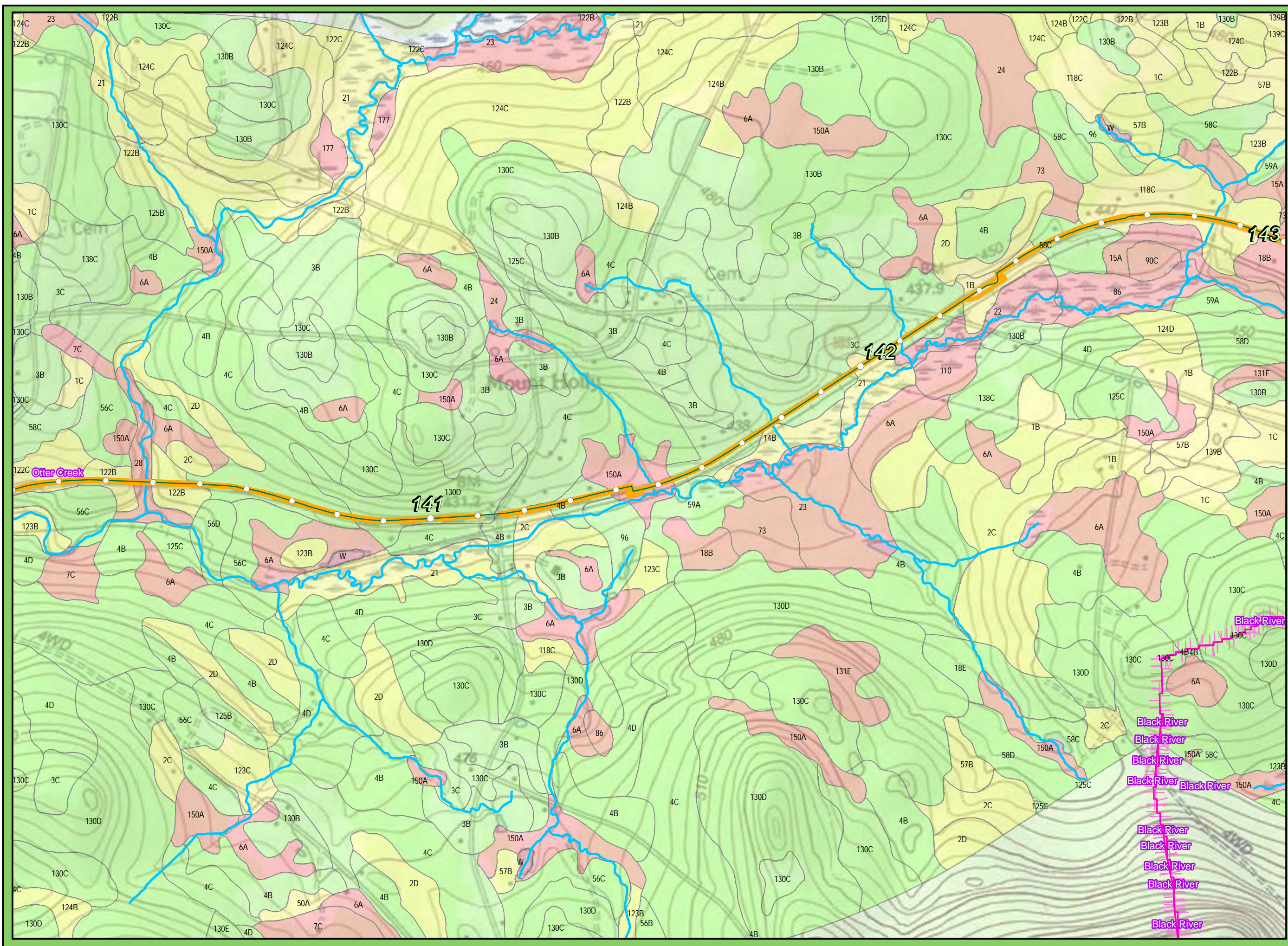
Sources: ESRI, TRC, USDA, NRCS, VHB, TDI New England, VCGI

**TDI New England**  
A Blackstone Portfolio Company

**New England Clean Power Link**

**Figure 2: Soils Map**  
Rutland County, VT  
Page 19 of 24

Created: 3/18/2015 **TRC** 14 Gabriel Drive  
Augusta, ME 04330



**Legend**

- Mileposts (tenth)
- Lake Route Alignment
- Terrestrial Route Alignment
- Limit of Disturbance (Transmission Line)
- Limit of Disturbance (Converter Station)
- State Boundary
- County Boundary
- VHD Streams
- Major Watershed Boundary
- Soils (K-factor, Whole Soil)
- MUSYM K < 0.18
- MUSY K 0.18 - 0.36
- MUSY K > 0.36

0 500 1,000  
Feet

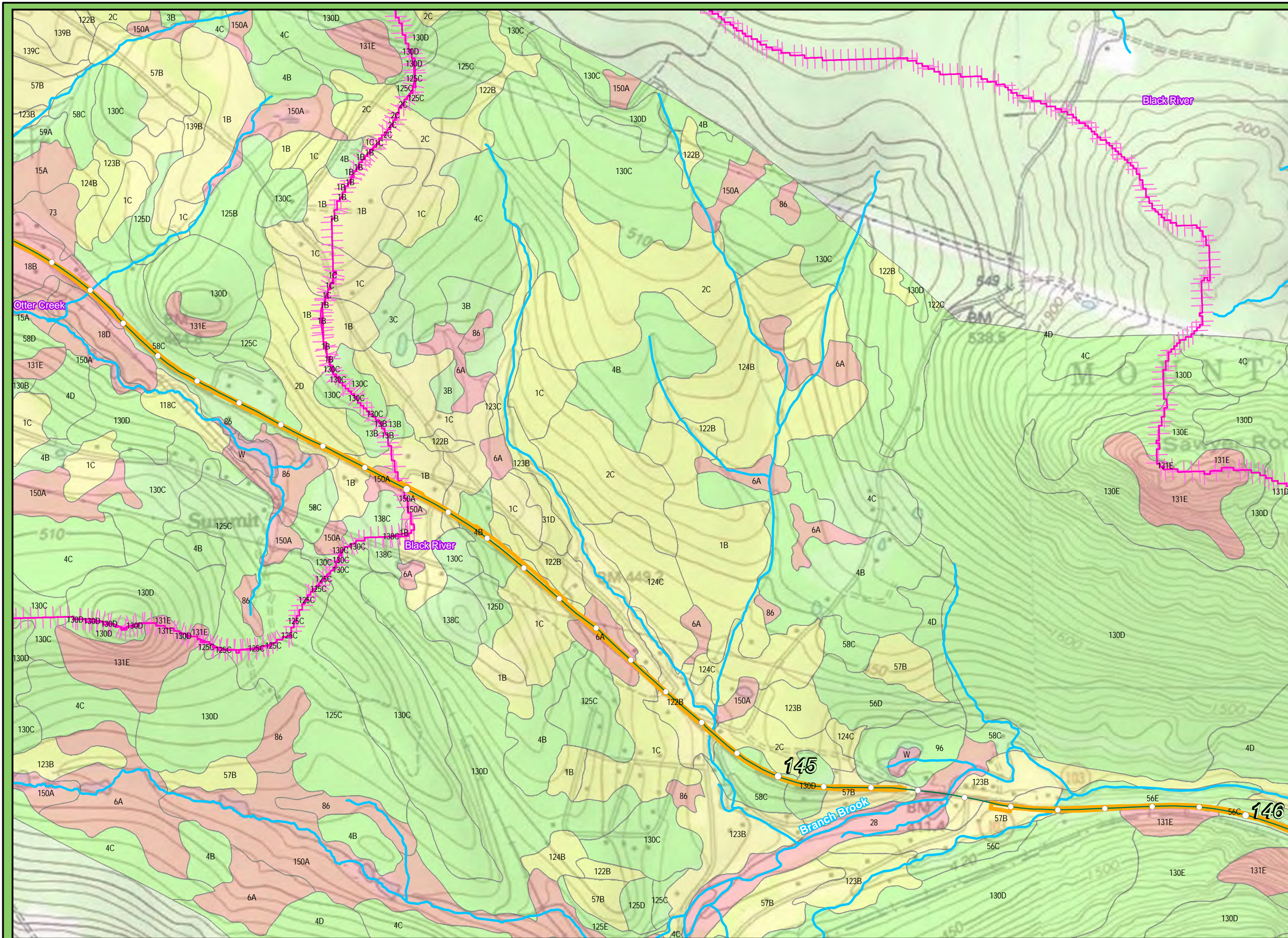
Sources: ESRI, TRC, USDA, NRCS, VHB, TDI New England, VCGI

**TDI New England**  
A Blackstone Portfolio Company

New England Clean Power Link

**Figure 2: Soils Map**  
Rutland County, VT  
Page 20 of 24

Created: 3/18/2015 **TRC** 14 Gabriel Drive  
Augusta, ME 04330



**Legend**

- Mileposts (tenth)
- Lake Route Alignment
- Terrestrial Route Alignment
- Limit of Disturbance (Transmission Line)
- Limit of Disturbance (Converter Station)
- State Boundary
- County Boundary
- VHD Streams
- Major Watershed Boundary

**Soils (K-factor, Whole Soil)**

MUSYM	K < 0.18
MUSYM	K 0.18 - 0.36
MUSYM	K > 0.36

0 500 1,000  
Feet

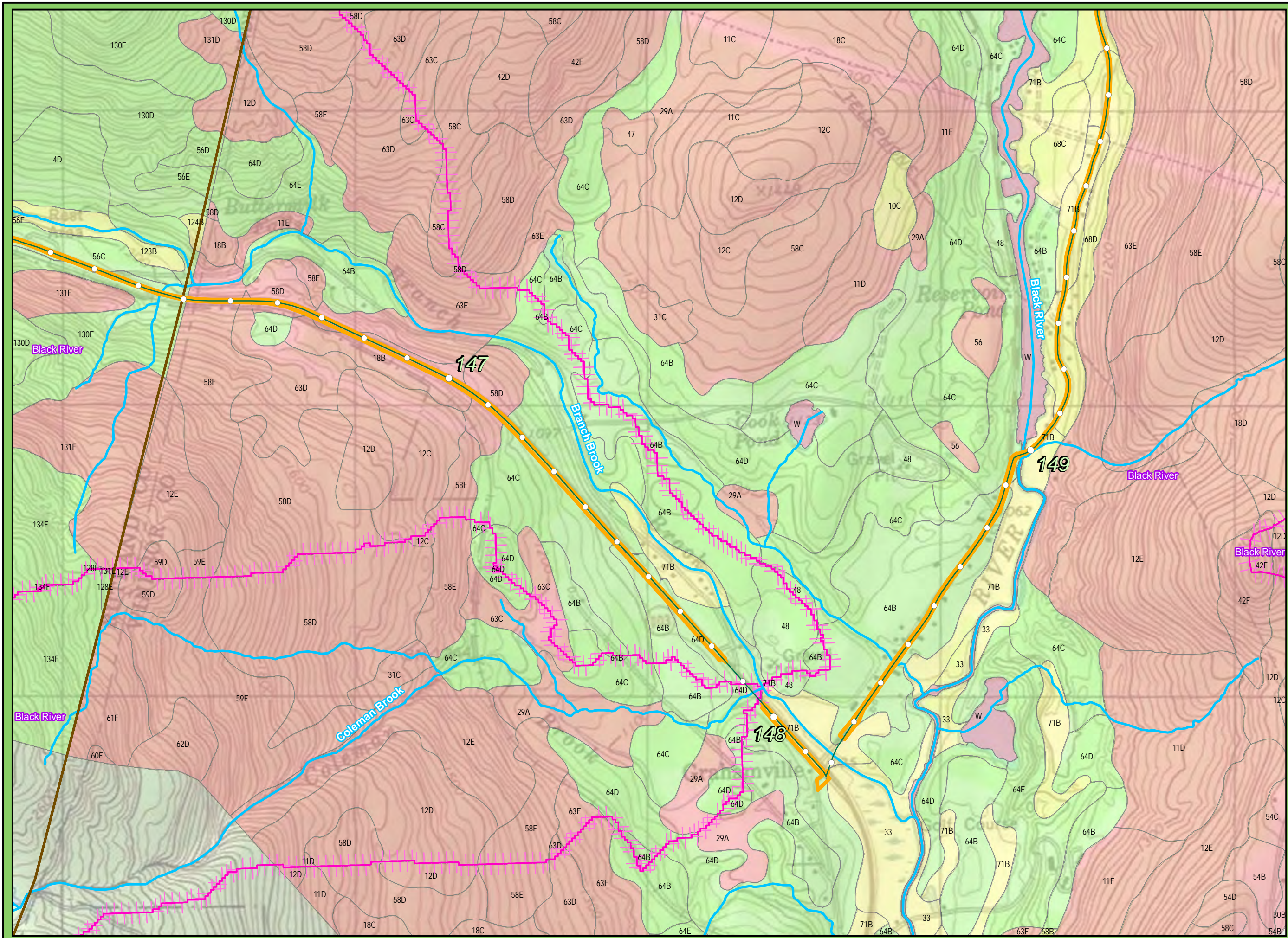
Sources: ESRI, TRC, USDA, NRCS, VHB, TDI New England, VCGI

**TDI New England**  
A Blackstone Portfolio Company

**New England Clean Power Link**

**Figure 2: Soils Map**  
Rutland County, VT  
Page 21 of 24

Created: 3/18/2015 **TRC** 14 Gabriel Drive, Augusta, ME 04330



**Legend**

- Mileposts (tenth)
- Lake Route Alignment
- Terrestrial Route Alignment
- ▭ Limit of Disturbance (Transmission Line)
- ▭ Limit of Disturbance (Converter Station)
- ▭ State Boundary
- ▭ County Boundary
- VHD Streams
- ▭ Major Watershed Boundary

**Soils (K-factor, Whole Soil)**

MUSYM	K < 0.18
MUSYM	K 0.18 - 0.36
MUSYM	K > 0.36

0 500 1,000  
Feet

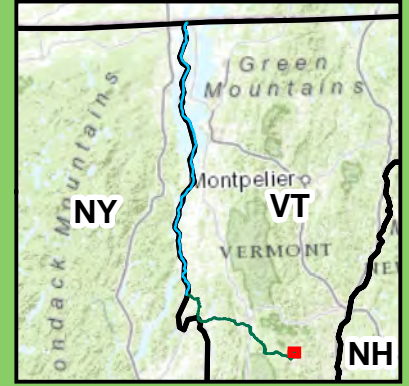
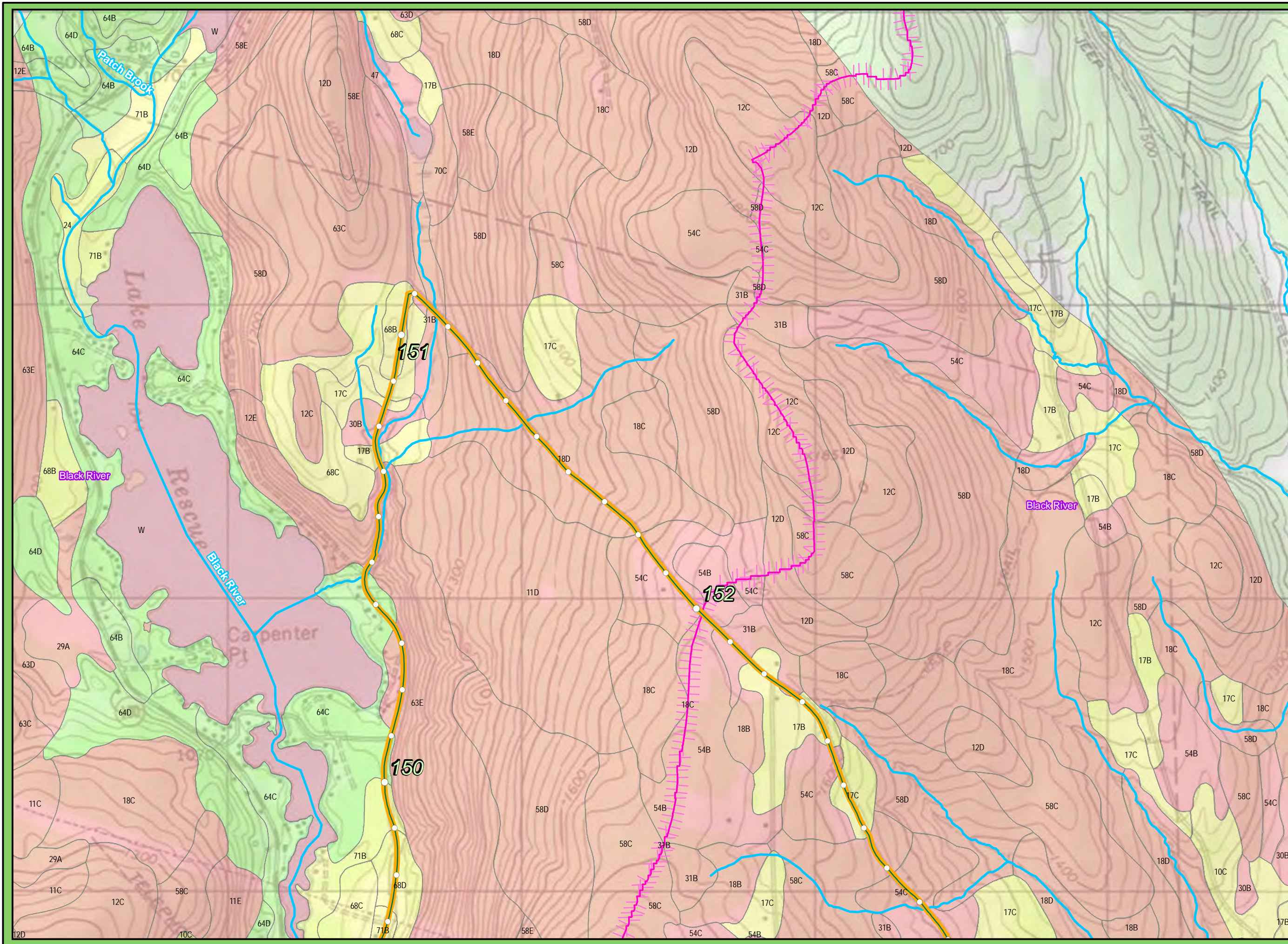
Sources: ESRI, TRC, USDA, NRCS, VHB, TDI New England, VCGI

**TDI New England**  
A Blackstone Portfolio Company

**New England Clean Power Link**

**Figure 2: Soils Map**  
Windsor County, VT  
Page 22 of 24

Created: 3/18/2015 **TRC** 14 Gabriel Drive  
Augusta, ME 04330



**Legend**

- Mileposts (tenth)
- Lake Route Alignment
- Terrestrial Route Alignment
- Limit of Disturbance (Transmission Line)
- Limit of Disturbance (Converter Station)
- State Boundary
- County Boundary
- VHD Streams
- Major Watershed Boundary
- Soils (K-factor, Whole Soil)
  - MUSYM K < 0.18
  - MUSYM K 0.18 - 0.36
  - MUSYM K > 0.36

0 500 1,000  
Feet

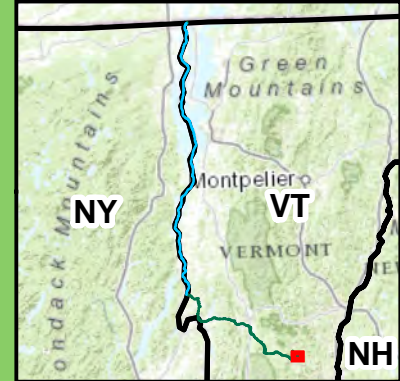
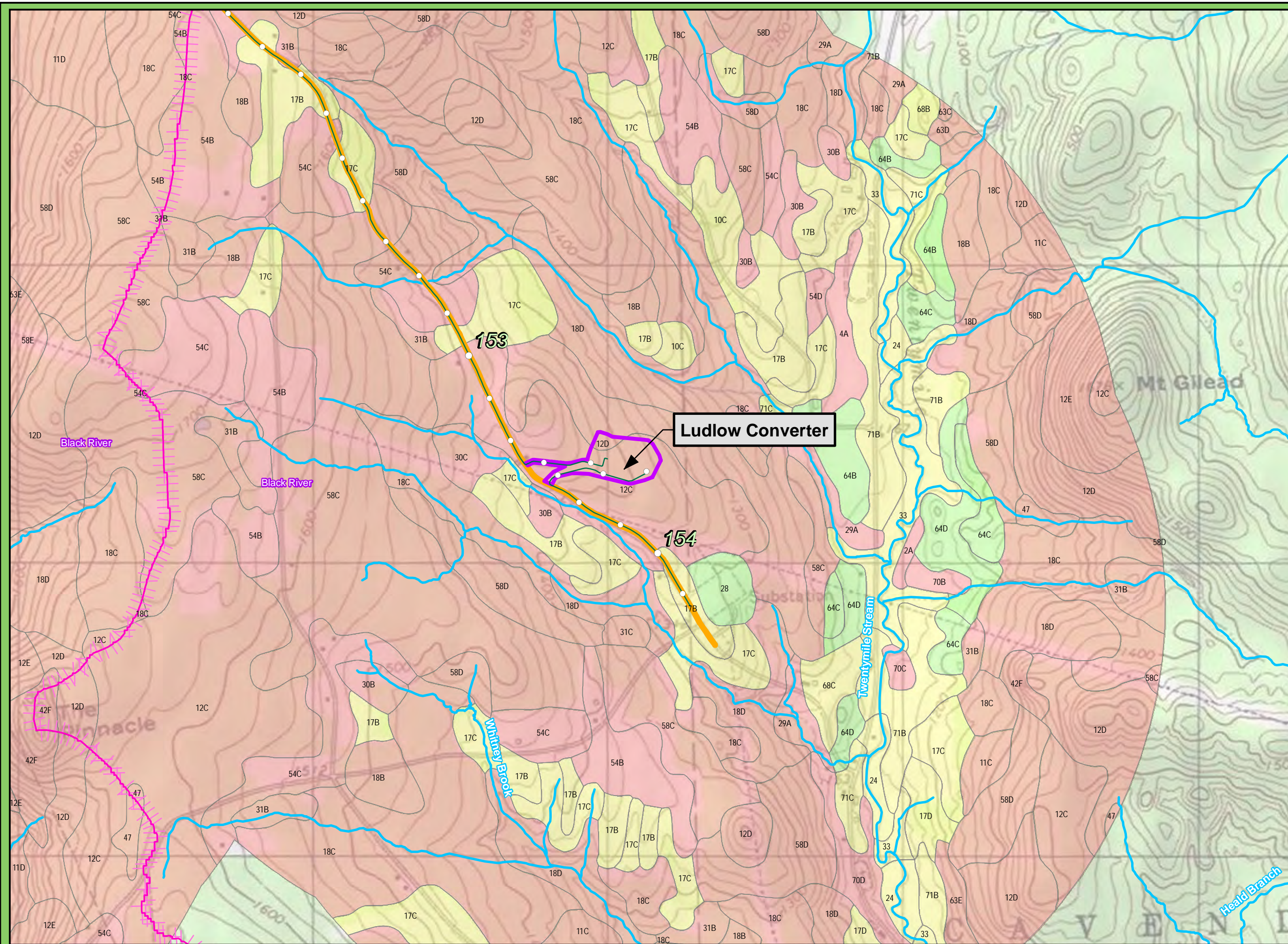
Sources: ESRI, TRC, USDA, NRCS, VHB, TDI New England, VCGI

**TDI New England**  
A Blackstone Portfolio Company

New England Clean Power Link

**Figure 2: Soils Map**  
Windsor County, VT  
Page 23 of 24

Created: 3/18/2015 **TRC** 14 Gabriel Drive  
Augusta, ME 04330



**Legend**

- Mileposts (tenth)
- Lake Route Alignment
- Terrestrial Route Alignment
- Limit of Disturbance (Transmission Line)
- Limit of Disturbance (Converter Station)
- State Boundary
- County Boundary
- VHD Streams
- Major Watershed Boundary
- Soils (K-factor, Whole Soil)
  - MUSYM K < 0.18
  - MUSYM K 0.18 - 0.36
  - MUSYM K > 0.36

0 500 1,000  
Feet

Sources: ESRI, TRC, USDA, NRCS, VHB, TDI New England, VCGI

**TDI New England**  
A Blackstone Portfolio Company

New England Clean Power Link

**Figure 2: Soils Map**  
Windsor County, VT  
Page 24 of 24

Created: 3/18/2015 **TRC** 14 Gabriel Drive  
Augusta, ME 04330